

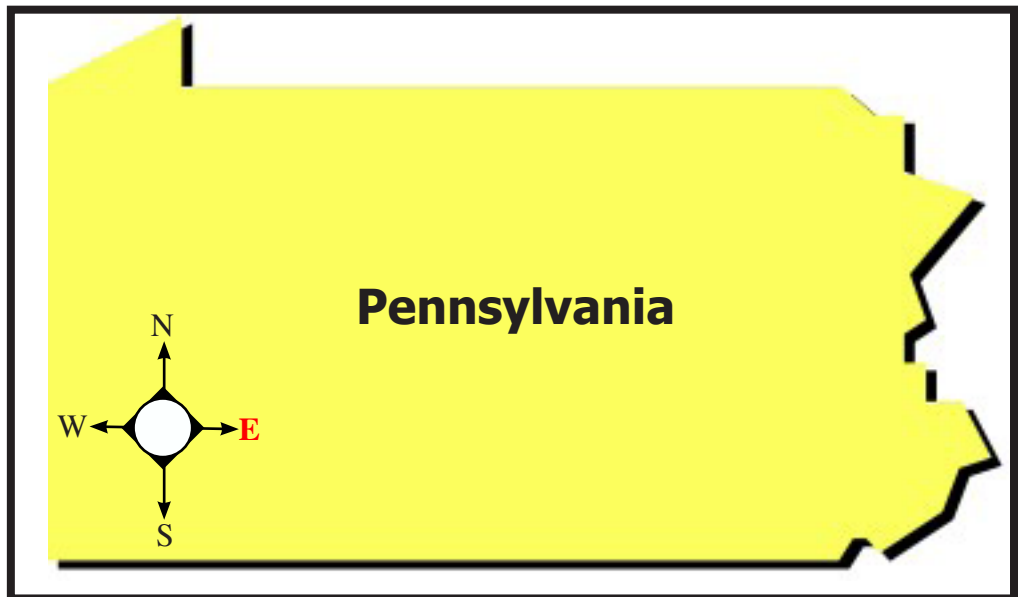
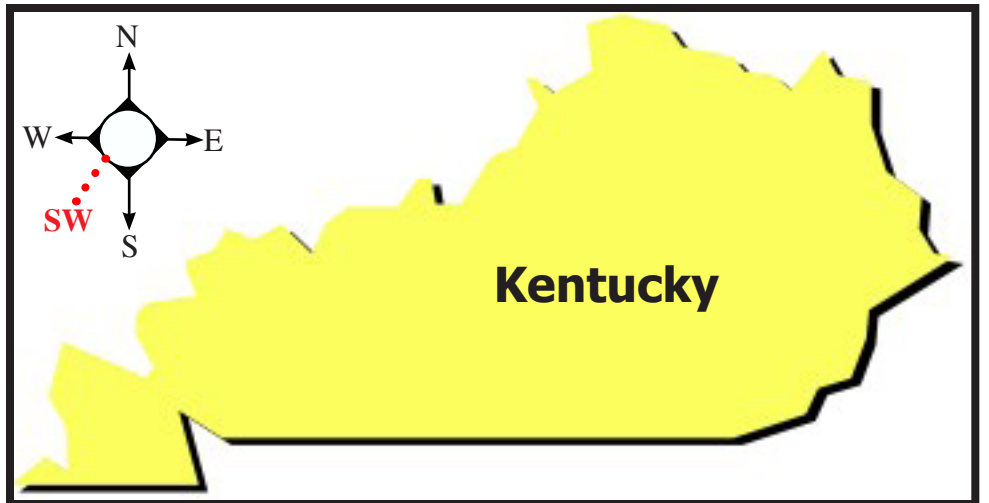
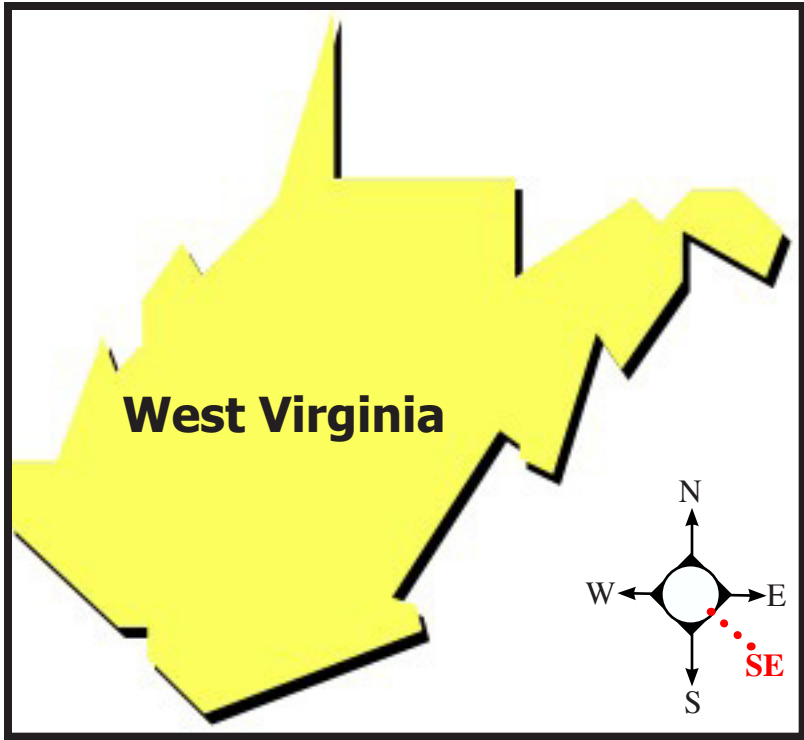
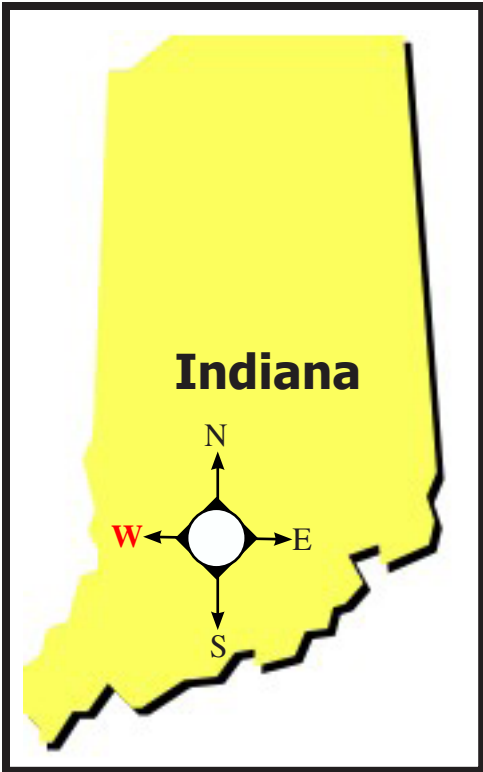


Description and Suggestion for Card Use:

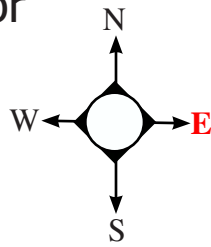
This card activity provides students with the states that are **Ohio's neighbors**. The cards include map pictures of the surrounding states as well as cards that provide directions in words. Compass roses with cardinal directions are marked on every card.

It is recommended that these pages be printed on card stock and laminated to extend their durability. After cutting out the cards, an envelope or library pouch may be attached to the back of the map card to "house" the smaller informational cards.

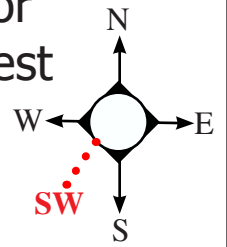
The original intent was for these cards to be placed in a space in the classroom or center for independent or cooperative student work as a pre-writing activity. They were created to meet the needs of 4th graders in the state of Ohio and correlate to the Ohio Academic Content Standards in Social Studies. Depending on how they are used in the classroom, they may also fulfill some of the requirements of standards in Language Arts.



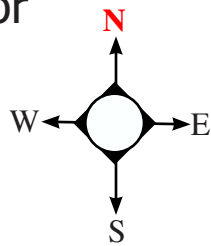
Ohio's neighbor
to the east



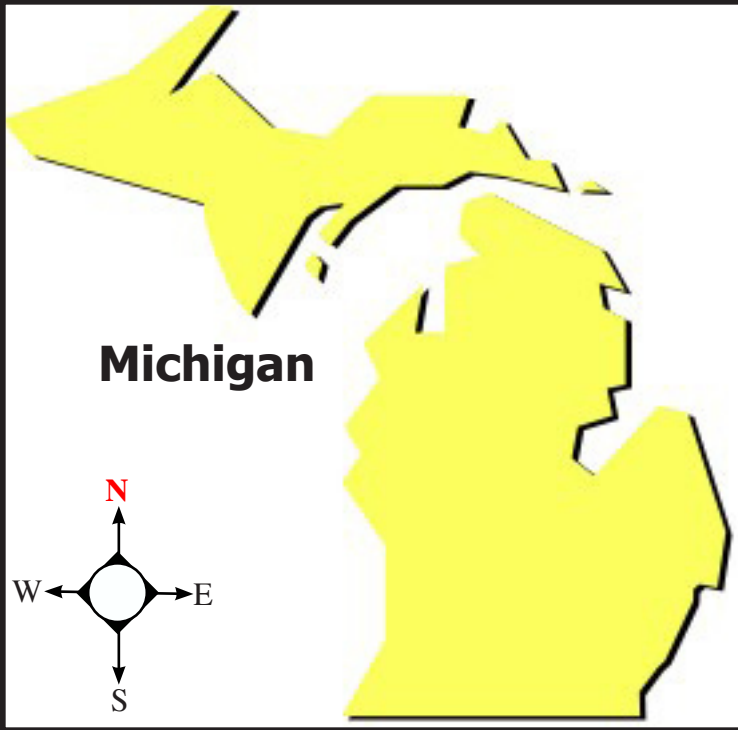
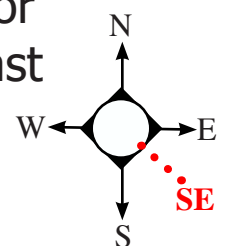
Ohio's neighbor
to the southwest



Ohio's neighbor
to the north



Ohio's neighbor
to the southeast



Ohio's neighbor
to the west

